EJE 6

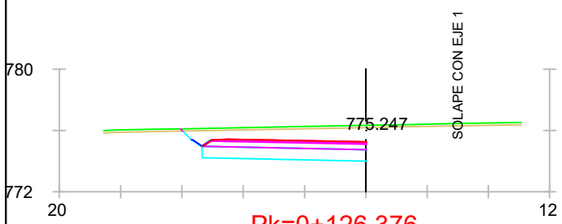

Pk=0+126.376

S. FIRME = 5.10 m2. S. VEGETAL = 1.81 m2.
S. REVES CUNETA = 0.08 m2. S. ZA = 3.63 m2.
S. D TIERRA = 21.84 m2. S. AC22BASEG = 0.70 m2.
S. SUELO SEL 1 = 8.00 m2. S. AC22BINS = 0.49 m2.
S. BBTM11B = 0.28 m2.

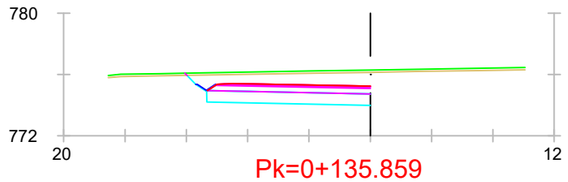

Pk=0+135.859

S. FIRME = 5.10 m2. S. VEGETAL = 1.80 m2.
S. REVES CUNETA = 0.08 m2. S. ZA = 3.63 m2.
S. D TIERRA = 21.67 m2. S. AC22BASEG = 0.70 m2.
S. SUELO SEL 1 = 8.00 m2. S. AC22BINS = 0.49 m2.
S. BBTM11B = 0.28 m2.

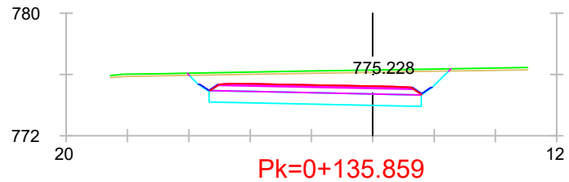

Pk=0+135.859

S. FIRME = 6.50 m2. S. VEGETAL = 2.56 m2.
S. REVES CUNETA = 0.15 m2. S. ZA = 4.66 m2.
S. D TIERRA = 30.18 m2. S. AC22BASEG = 0.89 m2.
S. SUELO SEL 1 = 10.38 m2. S. AC22BINS = 0.61 m2.
S. BBTM11B = 0.34 m2.

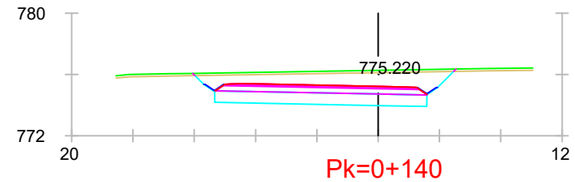

Pk=0+140

S. FIRME = 6.50 m2. S. VEGETAL = 2.56 m2.
S. REVES CUNETA = 0.15 m2. S. ZA = 4.66 m2.
S. D TIERRA = 30.03 m2. S. AC22BASEG = 0.89 m2.
S. SUELO SEL 1 = 10.38 m2. S. AC22BINS = 0.61 m2.
S. BBTM11B = 0.34 m2.

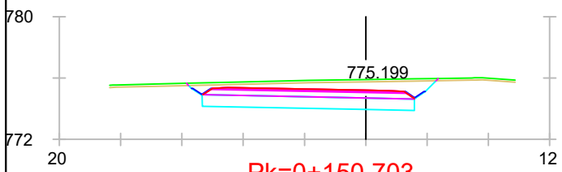

Pk=0+150.703

S. FIRME = 6.50 m2. S. VEGETAL = 2.44 m2.
S. REVES CUNETA = 0.15 m2. S. ZA = 4.66 m2.
S. D TIERRA = 24.08 m2. S. AC22BASEG = 0.89 m2.
S. SUELO SEL 1 = 10.38 m2. S. AC22BINS = 0.62 m2.
S. BBTM11B = 0.34 m2.

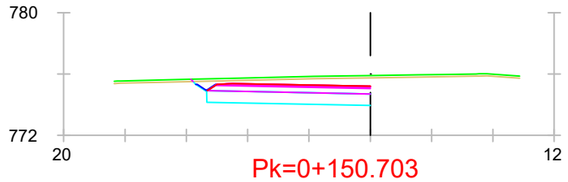

Pk=0+150.703

S. FIRME = 5.10 m2. S. VEGETAL = 1.74 m2.
S. REVES CUNETA = 0.08 m2. S. ZA = 3.63 m2.
S. D TIERRA = 17.29 m2. S. AC22BASEG = 0.70 m2.
S. SUELO SEL 1 = 8.00 m2. S. AC22BINS = 0.49 m2.
S. BBTM11B = 0.28 m2.

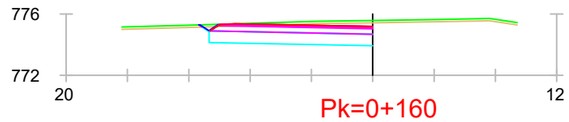

Pk=0+160

S. FIRME = 5.10 m2. S. VEGETAL = 1.69 m2.
S. REVES CUNETA = 0.08 m2. S. ZA = 3.63 m2.
S. D TIERRA = 13.69 m2. S. AC22BASEG = 0.70 m2.
S. SUELO SEL 1 = 8.00 m2. S. AC22BINS = 0.49 m2.
S. BBTM11B = 0.28 m2.

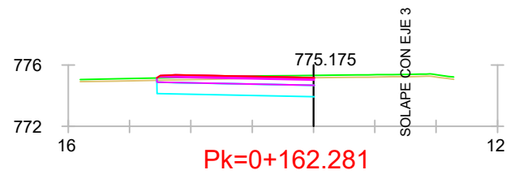

Pk=0+162.281

S. FIRME = 5.04 m2. S. ZA = 3.57 m2.
S. D TIERRA = 10.99 m2. S. AC22BASEG = 0.70 m2.
S. SUELO SEL 1 = 7.67 m2. S. AC22BINS = 0.49 m2.
S. VEGETAL = 1.54 m2. S. BBTM11B = 0.28 m2.

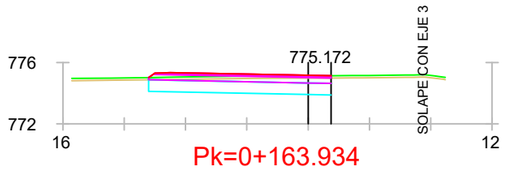

Pk=0+163.934

S. FIRME = 5.83 m2. S. ZA = 4.14 m2.
S. D TIERRA = 11.19 m2. S. AC22BASEG = 0.81 m2.
S. SUELO SEL 1 = 8.93 m2. S. AC22BINS = 0.56 m2.
S. VEGETAL = 1.79 m2. S. BBTM11B = 0.32 m2.

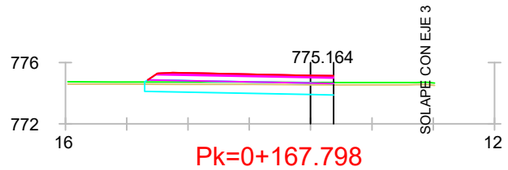

Pk=0+167.798

S. FIRME = 5.85 m2. S. ZA = 4.15 m2.
S. D TIERRA = 7.03 m2. S. AC22BASEG = 0.81 m2.
S. SUELO SEL 1 = 9.23 m2. S. AC22BINS = 0.56 m2.
S. VEGETAL = 1.85 m2. S. BBTM11B = 0.32 m2.

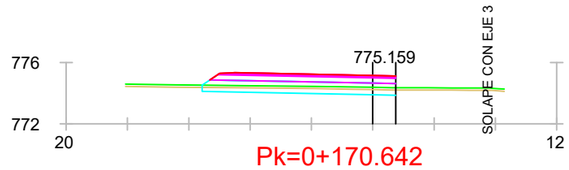

Pk=0+170.642

S. FIRME = 5.85 m2. S. ZA = 4.16 m2.
S. D TIERRA = 3.81 m2. S. AC22BASEG = 0.81 m2.
S. SUELO SEL 1 = 9.38 m2. S. AC22BINS = 0.56 m2.
S. VEGETAL = 1.89 m2. S. BBTM11B = 0.32 m2.

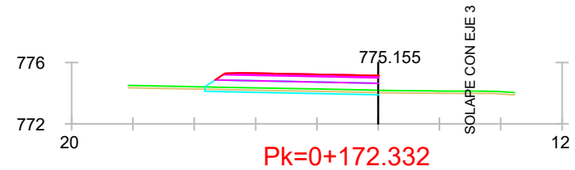

Pk=0+172.332

S. FIRME = 5.10 m2. S. ZA = 3.63 m2.
S. D TIERRA = 1.63 m2. S. AC22BASEG = 0.71 m2.
S. SUELO SEL 1 = 8.32 m2. S. AC22BINS = 0.49 m2.
S. VEGETAL = 1.70 m2. S. BBTM11B = 0.28 m2.

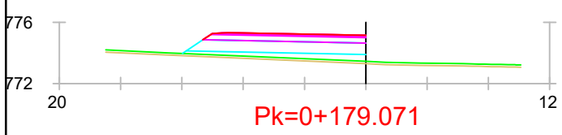

Pk=0+179.071

S. FIRME = 5.10 m2. S. ZA = 3.63 m2.
S. SUELO SEL 1 = 8.38 m2. S. AC22BASEG = 0.70 m2.
S. TERRAPLEN = 5.46 m2. S. AC22BINS = 0.49 m2.
S. VEGETAL = 1.79 m2. S. BBTM11B = 0.28 m2.

CONSEJERÍA DE TRANSPORTES E INFRAESTRUCTURAS Comunidad de Madrid	CONSEJERÍA DE TRANSPORTES E INFRAESTRUCTURAS DIRECCIÓN GENERAL DE CARRETERAS	AUTOR DEL ESTUDIO: ANGEL MOLINA MARTINEZ	CONSULTOR Viarium	ESCALAS H=1: 400 V=1: 400	TITULO DE PROYECTO "MEJORA DE LA CARRETERA M-316 ENTRE CHINCHÓN Y VALDELAGUNA"	FECHA SEPTIEMBRE 2021 FICHERO 12-07.dwg	DESIGNACIÓN PERFILES TRANSVERSALES ALTERNATIVA 2	Nº PLANO 12-07 Hoja 33 de 87