EJE 9

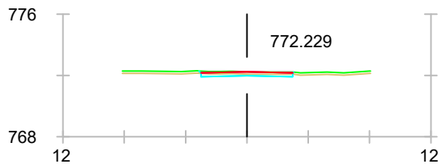

0+00.000

S. FIRME = 1.50 m2.
S. D TIERRA = 0.84 m2.
S. TERRAPLEN = 0.02 m2.
S. VEGETAL = 0.93 m2.
S. ZA = 1.50 m2.

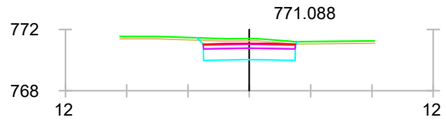

0+20.000

S. FIRME = 1.80 m2.
S. D TIERRA = 7.27 m2.
S. SUELO SEL 1 = 4.49 m2.
S. TERRAPLEN = 0.02 m2.
S. VEGETAL = 0.99 m2.
S. ZA = 1.50 m2.
S. AC16SURFD = 0.30 m2.

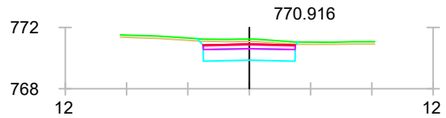

0+24.659

S. FIRME = 1.80 m2.
S. D TIERRA = 7.28 m2.
S. SUELO SEL 1 = 4.49 m2.
S. TERRAPLEN = 0.02 m2.
S. VEGETAL = 0.99 m2.
S. ZA = 1.50 m2.
S. AC16SURFD = 0.30 m2.

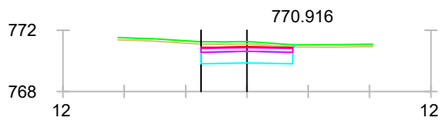

0+24.659

S. FIRME = 1.80 m2.
S. D TIERRA = 7.25 m2.
S. SUELO SEL 1 = 4.49 m2.
S. TERRAPLEN = 0.01 m2.
S. VEGETAL = 0.93 m2.
S. ZA = 1.50 m2.
S. AC16SURFD = 0.30 m2.

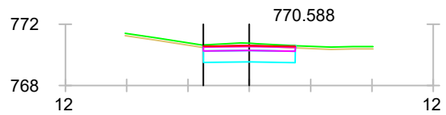

0+38.559

S. FIRME = 1.80 m2.
S. D TIERRA = 6.19 m2.
S. SUELO SEL 1 = 4.49 m2.
S. TERRAPLEN = 0.01 m2.
S. VEGETAL = 0.91 m2.
S. ZA = 1.50 m2.
S. AC16SURFD = 0.30 m2.

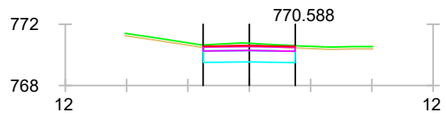

0+38.559

S. FIRME = 1.80 m2.
S. D TIERRA = 6.19 m2.
S. SUELO SEL 1 = 4.49 m2.
S. VEGETAL = 0.90 m2.
S. ZA = 1.50 m2.
S. AC16SURFD = 0.30 m2.

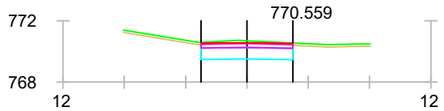

0+40.000

S. FIRME = 1.80 m2.
S. D TIERRA = 6.03 m2.
S. SUELO SEL 1 = 4.49 m2.
S. VEGETAL = 0.90 m2.
S. ZA = 1.50 m2.
S. AC16SURFD = 0.30 m2.

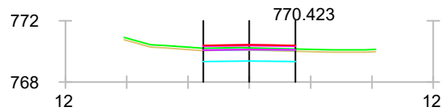

0+46.819

S. FIRME = 1.80 m2.
S. D TIERRA = 4.24 m2.
S. SUELO SEL 1 = 4.50 m2.
S. VEGETAL = 0.90 m2.
S. ZA = 1.50 m2.
S. AC16SURFD = 0.30 m2.

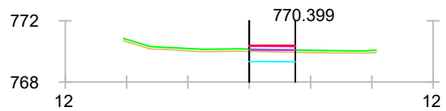

0+48.027

S. FIRME = 0.90 m2.
S. D TIERRA = 1.90 m2.
S. SUELO SEL 1 = 2.25 m2.
S. VEGETAL = 0.45 m2.
S. ZA = 0.75 m2.
S. AC16SURFD = 0.15 m2.

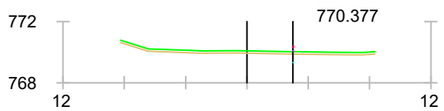

0+49.135

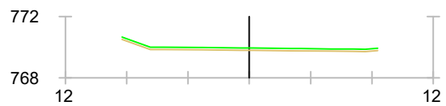

0+51.250

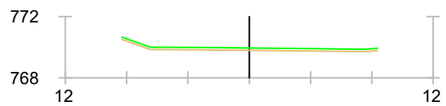

0+51.251

CONSEJERÍA DE TRANSPORTES E INFRAESTRUCTURAS Comunidad de Madrid	CONSEJERÍA DE TRANSPORTES E INFRAESTRUCTURAS DIRECCIÓN GENERAL DE CARRETERAS	AUTOR DEL ESTUDIO: ANGEL MOLINA MARTINEZ	CONSULTOR Viarium	ESCALAS H=1: 400 V=1: 400	TITULO DE PROYECTO "MEJORA DE LA CARRETERA M-316 ENTRE CHINCHÓN Y VALDELAGUNA"	FECHA SEPTIEMBRE 2021 FICHERO 0602-04.dwg	DESIGNACIÓN PERFILES TRANSVERSALES ALTERNATIVA 4	Nº PLANO 0602-04 Hoja 78 de 106