EJE 3

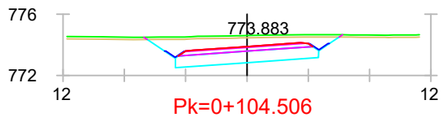

Pk=0+104.506

S. FIRME = 2.47 m2. S. VEGETAL = 1.91 m2.
S. REVES CUNETA = 0.15 m2. S. ZA = 2.10 m2.
S. D TIERRA = 16.80 m2. S. AC22BASEG = 0.38 m2.
S. SUELO SEL 1 = 6.94 m2.

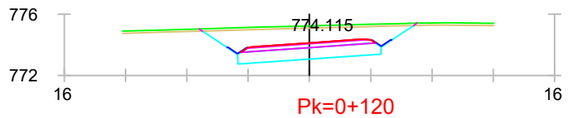

Pk=0+120

S. FIRME = 2.47 m2. S. VEGETAL = 2.10 m2.
S. REVES CUNETA = 0.15 m2. S. ZA = 2.09 m2.
S. D TIERRA = 22.15 m2. S. AC22BASEG = 0.38 m2.
S. SUELO SEL 1 = 6.94 m2.

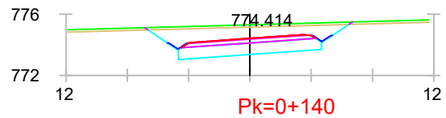

Pk=0+140

S. FIRME = 2.47 m2. S. VEGETAL = 2.00 m2.
S. REVES CUNETA = 0.15 m2. S. ZA = 2.09 m2.
S. D TIERRA = 19.10 m2. S. AC22BASEG = 0.38 m2.
S. SUELO SEL 1 = 6.94 m2.

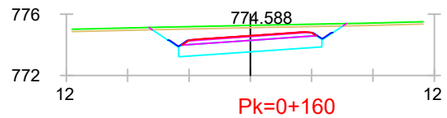

Pk=0+160

S. FIRME = 2.47 m2. S. VEGETAL = 1.90 m2.
S. REVES CUNETA = 0.15 m2. S. ZA = 2.09 m2.
S. D TIERRA = 16.30 m2. S. AC22BASEG = 0.38 m2.
S. SUELO SEL 1 = 6.94 m2.

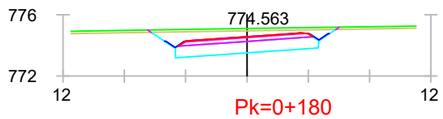

Pk=0+180

S. FIRME = 2.47 m2. S. VEGETAL = 1.84 m2.
S. REVES CUNETA = 0.15 m2. S. ZA = 2.09 m2.
S. D TIERRA = 14.65 m2. S. AC22BASEG = 0.38 m2.
S. SUELO SEL 1 = 6.94 m2.

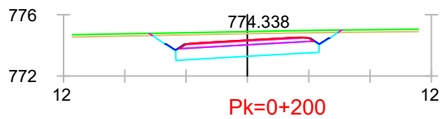

Pk=0+200

S. FIRME = 2.47 m2. S. VEGETAL = 1.85 m2.
S. REVES CUNETA = 0.15 m2. S. ZA = 2.09 m2.
S. D TIERRA = 15.06 m2. S. AC22BASEG = 0.38 m2.
S. SUELO SEL 1 = 6.94 m2.

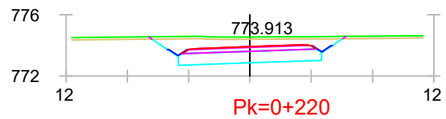

Pk=0+220

S. FIRME = 2.47 m2. S. VEGETAL = 1.90 m2.
S. REVES CUNETA = 0.15 m2. S. ZA = 2.09 m2.
S. D TIERRA = 16.12 m2. S. AC22BASEG = 0.38 m2.
S. SUELO SEL 1 = 6.95 m2.

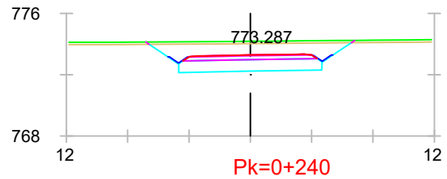

Pk=0+240

S. FIRME = 2.47 m2. S. VEGETAL = 2.01 m2.
S. REVES CUNETA = 0.15 m2. S. ZA = 2.10 m2.
S. D TIERRA = 19.27 m2. S. AC22BASEG = 0.38 m2.
S. SUELO SEL 1 = 6.95 m2.

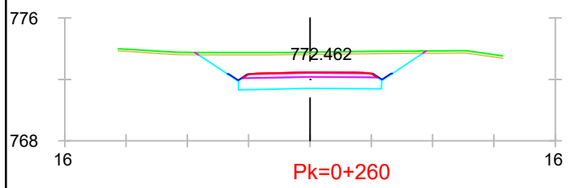

Pk=0+260

S. FIRME = 2.48 m2. S. VEGETAL = 2.23 m2.
S. REVES CUNETA = 0.15 m2. S. ZA = 2.10 m2.
S. D TIERRA = 25.62 m2. S. AC22BASEG = 0.38 m2.
S. SUELO SEL 1 = 6.95 m2.

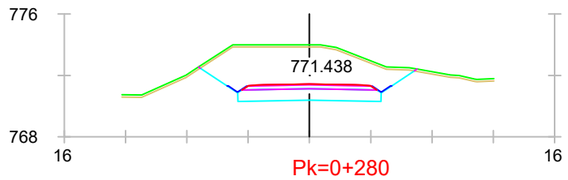

Pk=0+280

S. FIRME = 2.48 m2. S. VEGETAL = 2.12 m2.
S. REVES CUNETA = 0.15 m2. S. ZA = 2.10 m2.
S. D TIERRA = 36.18 m2. S. AC22BASEG = 0.38 m2.
S. SUELO SEL 1 = 6.96 m2.

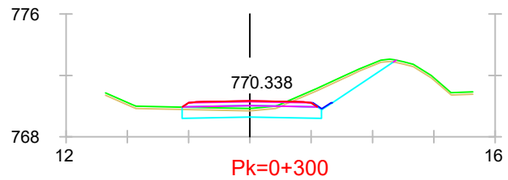

Pk=0+300

S. FIRME = 2.48 m2. S. VEGETAL = 2.08 m2.
S. REVES CUNETA = 0.08 m2. S. ZA = 2.10 m2.
S. D TIERRA = 10.83 m2. S. AC22BASEG = 0.38 m2.
S. SUELO SEL 1 = 6.79 m2.

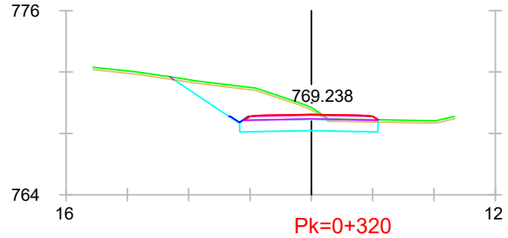

Pk=0+320

S. FIRME = 2.48 m2. S. VEGETAL = 2.02 m2.
S. REVES CUNETA = 0.08 m2. S. ZA = 2.10 m2.
S. D TIERRA = 18.26 m2. S. AC22BASEG = 0.38 m2.
S. SUELO SEL 1 = 6.74 m2.

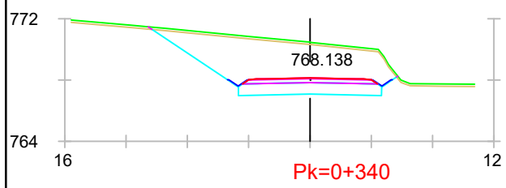

Pk=0+340

S. FIRME = 2.48 m2. S. VEGETAL = 2.42 m2.
S. REVES CUNETA = 0.15 m2. S. ZA = 2.10 m2.
S. D TIERRA = 40.45 m2. S. AC22BASEG = 0.38 m2.
S. SUELO SEL 1 = 6.96 m2.

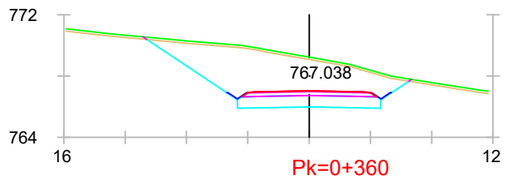

Pk=0+360

S. FIRME = 2.48 m2. S. VEGETAL = 2.60 m2.
S. REVES CUNETA = 0.15 m2. S. ZA = 2.11 m2.
S. D TIERRA = 40.67 m2. S. AC22BASEG = 0.38 m2.
S. SUELO SEL 1 = 6.96 m2.

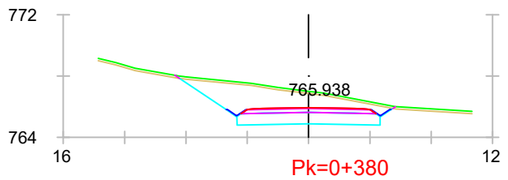

Pk=0+380

S. FIRME = 2.48 m2. S. VEGETAL = 2.12 m2.
S. REVES CUNETA = 0.15 m2. S. ZA = 2.10 m2.
S. D TIERRA = 22.83 m2. S. AC22BASEG = 0.38 m2.
S. SUELO SEL 1 = 6.96 m2.

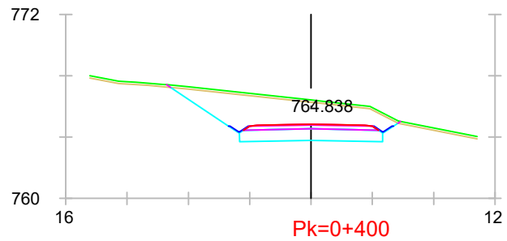

Pk=0+400

S. FIRME = 2.48 m2. S. VEGETAL = 2.26 m2.
S. REVES CUNETA = 0.15 m2. S. ZA = 2.10 m2.
S. D TIERRA = 29.78 m2. S. AC22BASEG = 0.38 m2.
S. SUELO SEL 1 = 6.96 m2.

CONSEJERÍA DE TRANSPORTES E INFRAESTRUCTURAS Comunidad de Madrid	CONSEJERÍA DE TRANSPORTES E INFRAESTRUCTURAS DIRECCIÓN GENERAL DE CARRETERAS	AUTOR DEL ESTUDIO: ANGEL MOLINA MARTINEZ	CONSULTOR Viarium	ESCALAS H=1: 400 V=1: 400	TITULO DE PROYECTO "MEJORA DE LA CARRETERA M-316 ENTRE CHINCHÓN Y VALDELAGUNA"	FECHA SEPTIEMBRE 2021 FICHERO 0602-04.dwg	DESIGNACIÓN PERFILES TRANSVERSALES ALTERNATIVA 4	Nº PLANO 0602-04 Hoja 66 de 106