EJE 1

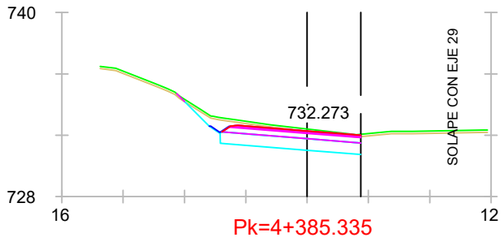

Pk=4+385.335

S. FIRME = 4.34 m2.
S. REVES CUNETA = 0.08 m2.
S. D TIERRA = 12.79 m2.
S. SUELO SEL 1 = 6.87 m2.
S. BBTM11B = 0.24 m2.
S. VEGETAL = 1.76 m2.
S. ZA = 3.09 m2.
S. AC22BASEG = 0.60 m2.
S. AC22BINS = 0.41 m2.

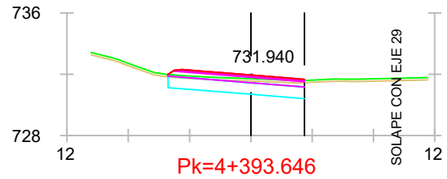

Pk=4+393.646

S. FIRME = 4.33 m2.
S. D TIERRA = 7.40 m2.
S. SUELO SEL 1 = 6.68 m2.
S. VEGETAL = 1.34 m2.
S. ZA = 3.08 m2.
S. AC22BASEG = 0.60 m2.
S. AC22BINS = 0.41 m2.
S. BBTM11B = 0.24 m2.

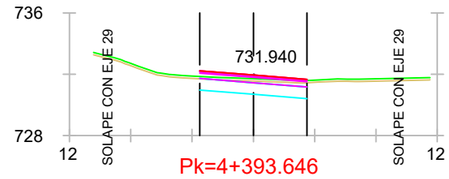

Pk=4+393.646

S. FIRME = 3.50 m2.
S. D TIERRA = 6.05 m2.
S. SUELO SEL 1 = 5.25 m2.
S. VEGETAL = 1.05 m2.
S. ZA = 2.45 m2.
S. AC22BASEG = 0.49 m2.
S. AC22BINS = 0.35 m2.
S. BBTM11B = 0.21 m2.

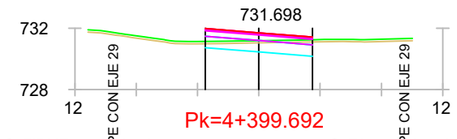

Pk=4+399.692

S. FIRME = 3.50 m2.
S. D TIERRA = 6.15 m2.
S. SUELO SEL 1 = 5.25 m2.
S. VEGETAL = 1.05 m2.
S. ZA = 2.45 m2.
S. AC22BASEG = 0.49 m2.
S. AC22BINS = 0.35 m2.
S. BBTM11B = 0.21 m2.

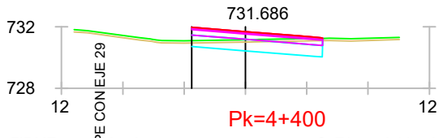

Pk=4+400

S. FIRME = 4.26 m2.
S. D TIERRA = 5.57 m2.
S. SUELO SEL 1 = 6.39 m2.
S. VEGETAL = 1.28 m2.
S. ZA = 2.99 m2.
S. AC22BASEG = 0.60 m2.
S. AC22BINS = 0.43 m2.
S. BBTM11B = 0.25 m2.

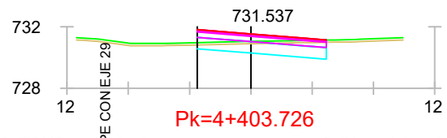

Pk=4+403.726

S. FIRME = 4.21 m2.
S. D TIERRA = 5.72 m2.
S. SUELO SEL 1 = 6.31 m2.
S. VEGETAL = 1.26 m2.
S. ZA = 2.95 m2.
S. AC22BASEG = 0.59 m2.
S. AC22BINS = 0.42 m2.
S. BBTM11B = 0.25 m2.

CONSEJERÍA DE TRANSPORTES E INFRAESTRUCTURAS Comunidad de Madrid	CONSEJERÍA DE TRANSPORTES E INFRAESTRUCTURAS DIRECCIÓN GENERAL DE CARRETERAS	AUTOR DEL ESTUDIO: ANGEL MOLINA MARTINEZ	CONSULTOR Viarium	ESCALAS H=1: 400 V=1: 400	TITULO DE PROYECTO "MEJORA DE LA CARRETERA M-316 ENTRE CHINCHÓN Y VALDELAGUNA"	FECHA SEPTIEMBRE 2021 FICHERO 0602-04.dwg	DESIGNACIÓN PERFILES TRANSVERSALES ALTERNATIVA 4	Nº PLANO 0602-04 Hoja 19 de 106