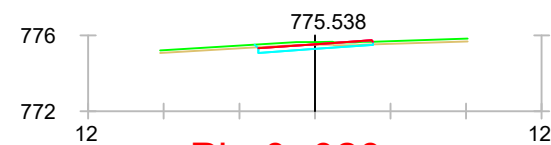
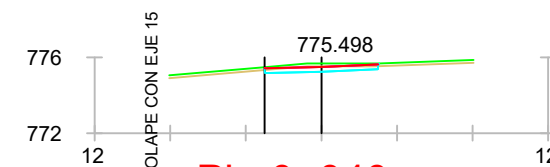
**Pk=0+000**

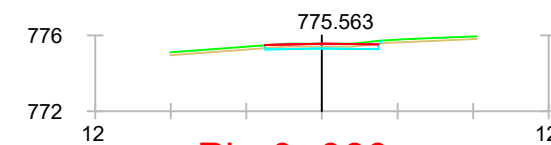
S. FIRME = 1.50 m2. S. ZA = 1.50 m2.
S. D TIERRA = 0.72 m2.
S. TERRAPLEN = 0.01 m2.
S. VEGETAL = 0.92 m2.

**Pk=0+020**

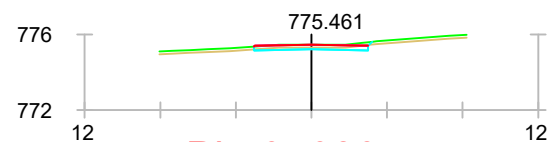
S. FIRME = 1.51 m2. S. ZA = 1.51 m2.
S. D TIERRA = 1.16 m2.
S. TERRAPLEN = 0.01 m2.
S. VEGETAL = 0.94 m2.

**Pk=0+040**

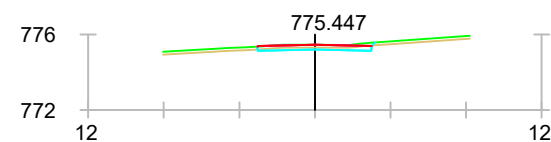
S. FIRME = 1.50 m2. S. ZA = 1.50 m2.
S. D TIERRA = 1.38 m2.
S. TERRAPLEN = 0.01 m2.
S. VEGETAL = 0.91 m2.

**Pk=0+060**

S. FIRME = 1.50 m2. S. ZA = 1.50 m2.
S. D TIERRA = 0.79 m2.
S. TERRAPLEN = 0.01 m2.
S. VEGETAL = 0.93 m2.

**Pk=0+080**

S. FIRME = 1.51 m2. S. ZA = 1.51 m2.
S. D TIERRA = 0.77 m2.
S. TERRAPLEN = 0.01 m2.
S. VEGETAL = 0.94 m2.

**Pk=0+081.454**

S. FIRME = 1.51 m2. S. ZA = 1.51 m2.
S. D TIERRA = 0.79 m2.
S. TERRAPLEN = 0.01 m2.
S. VEGETAL = 0.93 m2.