EJE 2

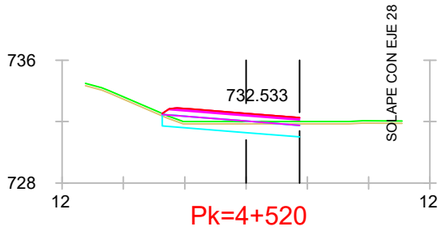

Pk=4+520

S. FIRME = 4.34 m2.
S. ZA = 3.08 m2.
S. D TIERRA = 4.73 m2.
S. AC22BASEG = 0.60 m2.
S. SUELO SEL 1 = 6.73 m2.
S. AC22BINS = 0.41 m2.
S. VEGETAL = 1.35 m2.
S. BBTM11B = 0.24 m2.

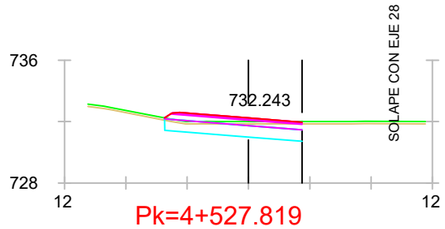

Pk=4+527.819

S. FIRME = 4.34 m2.
S. ZA = 3.08 m2.
S. D TIERRA = 7.13 m2.
S. AC22BASEG = 0.60 m2.
S. SUELO SEL 1 = 6.72 m2.
S. AC22BINS = 0.42 m2.
S. VEGETAL = 1.35 m2.
S. BBTM11B = 0.24 m2.

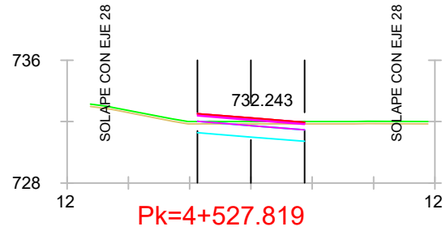

Pk=4+527.819

S. FIRME = 3.50 m2.
S. ZA = 2.45 m2.
S. D TIERRA = 6.00 m2.
S. AC22BASEG = 0.49 m2.
S. SUELO SEL 1 = 5.25 m2.
S. AC22BINS = 0.35 m2.
S. VEGETAL = 1.05 m2.
S. BBTM11B = 0.21 m2.

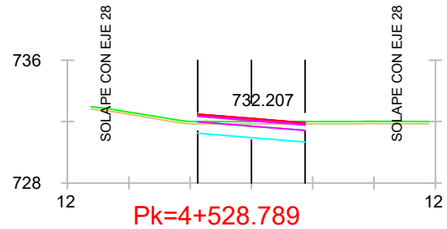

Pk=4+528.789

S. FIRME = 3.50 m2.
S. ZA = 2.45 m2.
S. D TIERRA = 6.25 m2.
S. AC22BASEG = 0.49 m2.
S. SUELO SEL 1 = 5.25 m2.
S. AC22BINS = 0.35 m2.
S. VEGETAL = 1.05 m2.
S. BBTM11B = 0.21 m2.

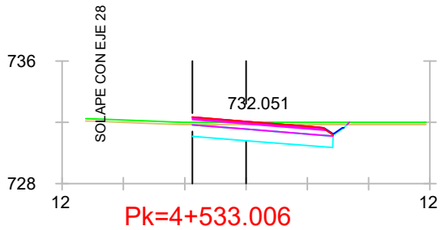

Pk=4+533.006

S. FIRME = 4.44 m2.
S. VEGETAL = 1.52 m2.
S. REVES CUNETA = 0.08 m2.
S. ZA = 3.15 m2.
S. D TIERRA = 10.76 m2.
S. AC22BASEG = 0.61 m2.
S. SUELO SEL 1 = 6.88 m2.
S. AC22BINS = 0.43 m2.
S. BBTM11B = 0.25 m2.

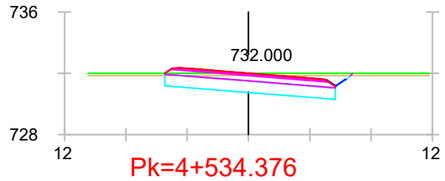

Pk=4+534.376

S. FIRME = 5.28 m2.
S. VEGETAL = 1.83 m2.
S. REVES CUNETA = 0.08 m2.
S. ZA = 3.79 m2.
S. D TIERRA = 12.72 m2.
S. AC22BASEG = 0.71 m2.
S. SUELO SEL 1 = 8.35 m2.
S. AC22BINS = 0.49 m2.
S. BBTM11B = 0.29 m2.

CONSEJERÍA DE TRANSPORTES E INFRAESTRUCTURAS Comunidad de Madrid	CONSEJERÍA DE TRANSPORTES E INFRAESTRUCTURAS DIRECCIÓN GENERAL DE CARRETERAS	AUTOR DEL ESTUDIO: ANGEL MOLINA MARTINEZ	CONSULTOR Viarium	ESCALAS 0 2 4 6 8 H=1: 400 0 2 4 6 8 V=1: 400	TITULO DE PROYECTO "MEJORA DE LA CARRETERA M-316 ENTRE CHINCHÓN Y VALDELAGUNA"	FECHA SEPTIEMBRE 2021 FICHERO 0602-02.dwg	DESIGNACIÓN PERFILES TRANSVERSALES ALTERNATIVA 2	Nº PLANO 0602-02 Hoja 19 de 87