EJE 3

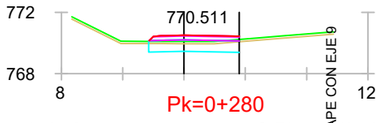

Pk=0+280

S. FIRME = 1.70 m2. S. ZA = 1.43 m2.
S. D TIERRA = 3.26 m2. S. ACSURF15 = 0.27 m2.
. SUELO SEL 1 = 4.43 m2.
S. VEGETAL = 0.89 m2.

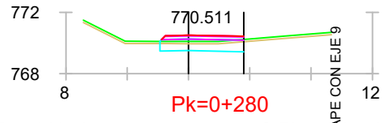

Pk=0+280

S. FIRME = 1.31 m2. S. ZA = 1.05 m2.
S. D TIERRA = 2.74 m2. S. ACSURF15 = 0.26 m2.
S. SUELO SEL 1 = 4.09 m2.
S. VEGETAL = 0.82 m2.

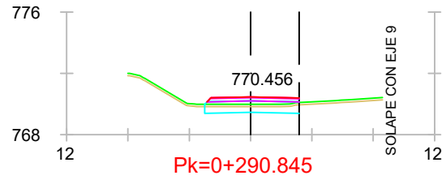

Pk=0+290.845

S. FIRME = 1.47 m2. S. ZA = 1.18 m2.
S. D TIERRA = 2.58 m2. S. ACSURF15 = 0.29 m2.
S. SUELO SEL 1 = 4.61 m2.
S. VEGETAL = 0.93 m2.

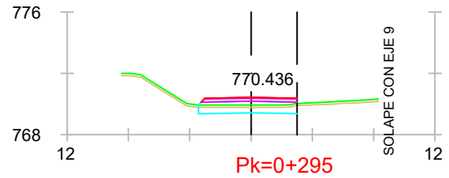

Pk=0+295

S. FIRME = 1.53 m2. S. ZA = 1.23 m2.
S. D TIERRA = 2.50 m2. S. ACSURF15 = 0.30 m2.
S. SUELO SEL 1 = 4.81 m2.
S. VEGETAL = 0.97 m2.

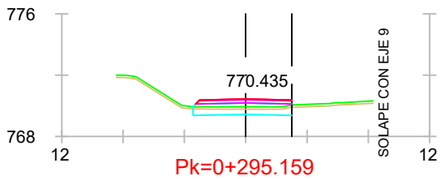

Pk=0+295.159

S. FIRME = 1.53 m2. S. ZA = 1.23 m2.
S. D TIERRA = 2.50 m2. S. ACSURF15 = 0.30 m2.
S. SUELO SEL 1 = 4.81 m2.
S. VEGETAL = 0.97 m2.

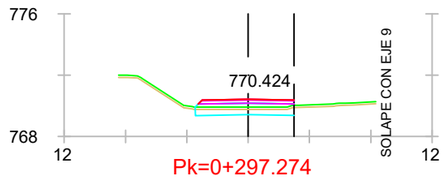

Pk=0+297.274

S. FIRME = 1.53 m2. S. ZA = 1.23 m2.
S. D TIERRA = 2.41 m2. S. ACSURF15 = 0.30 m2.
S. SUELO SEL 1 = 4.82 m2.
S. VEGETAL = 0.97 m2.

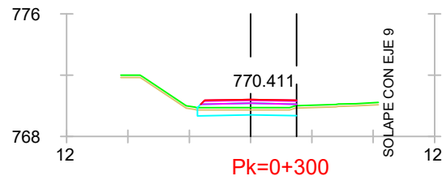

Pk=0+300

S. FIRME = 1.53 m2. S. ZA = 1.23 m2.
S. D TIERRA = 2.30 m2. S. ACSURF15 = 0.30 m2.
S. SUELO SEL 1 = 4.83 m2.
S. VEGETAL = 0.97 m2.

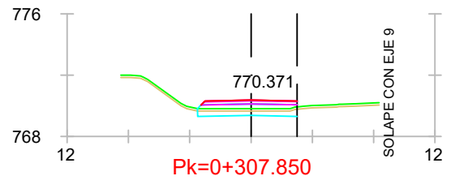

Pk=0+307.850

S. FIRME = 1.53 m2. S. ZA = 1.23 m2.
S. D TIERRA = 2.14 m2. S. ACSURF15 = 0.30 m2.
S. SUELO SEL 1 = 4.84 m2.
S. VEGETAL = 0.97 m2.

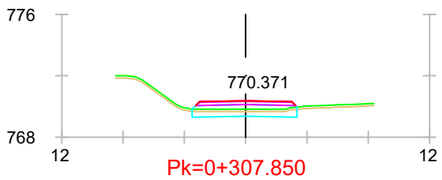

Pk=0+307.850

S. FIRME = 1.56 m2. S. ZA = 1.26 m2.
S. D TIERRA = 2.31 m2. S. ACSURF15 = 0.30 m2.
S. SUELO SEL 1 = 5.10 m2.
S. VEGETAL = 1.03 m2.

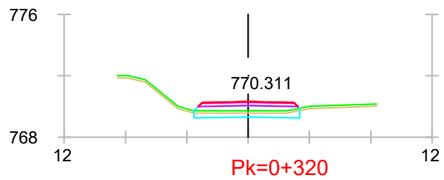

Pk=0+320

S. FIRME = 1.56 m2. S. ZA = 1.26 m2.
S. D TIERRA = 2.05 m2. S. ACSURF15 = 0.30 m2.
S. SUELO SEL 1 = 5.13 m2.
S. VEGETAL = 1.04 m2.

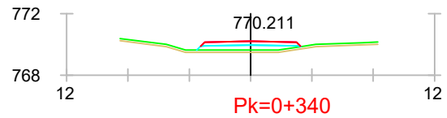

Pk=0+340

S. FIRME = 1.56 m2.
S. TERRAPLEN = 2.84 m2.
S. VEGETAL = 1.02 m2.
S. ZA = 1.56 m2.

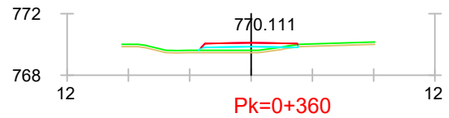

Pk=0+360

S. FIRME = 1.54 m2. S. ZA = 1.54 m2.
S. D TIERRA = 0.00 m2.
S. TERRAPLEN = 1.87 m2.
S. VEGETAL = 0.97 m2.

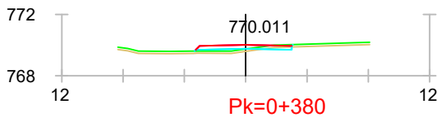

Pk=0+380

S. FIRME = 1.53 m2. S. ZA = 1.53 m2.
S. D TIERRA = 0.23 m2.
S. TERRAPLEN = 0.92 m2.
S. VEGETAL = 0.96 m2.

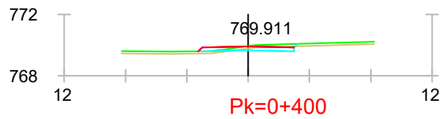

Pk=0+400

S. FIRME = 1.53 m2. S. ZA = 1.53 m2.
S. D TIERRA = 0.80 m2.
S. TERRAPLEN = 0.25 m2.
S. VEGETAL = 0.97 m2.

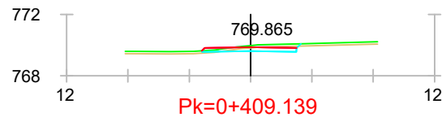

Pk=0+409.139

S. FIRME = 1.53 m2. S. ZA = 1.53 m2.
S. D TIERRA = 1.14 m2.
S. TERRAPLEN = 0.06 m2.
S. VEGETAL = 0.97 m2.

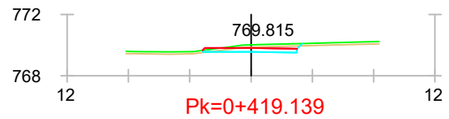

Pk=0+419.139

S. FIRME = 1.53 m2. S. ZA = 1.53 m2.
S. D TIERRA = 1.58 m2.
S. TERRAPLEN = 0.03 m2.
S. VEGETAL = 0.98 m2.

CONSEJERÍA DE TRANSPORTES E INFRAESTRUCTURAS Comunidad de Madrid	CONSEJERÍA DE TRANSPORTES E INFRAESTRUCTURAS DIRECCIÓN GENERAL DE CARRETERAS	AUTOR DEL ESTUDIO: ANGEL MOLINA MARTINEZ	CONSULTOR Viarium	ESCALAS H=1: 400 V=1: 400	TITULO DE PROYECTO "MEJORA DE LA CARRETERA M-316 ENTRE CHINCHÓN Y VALDELAGUNA"	FECHA SEPTIEMBRE 2021 FICHERO 0602-01.dwg	DESIGNACIÓN PERFILES TRANSVERSALES ALTERNATIVA 1	Nº PLANO 0602-01 Hoja 71 de 73