EJE 3

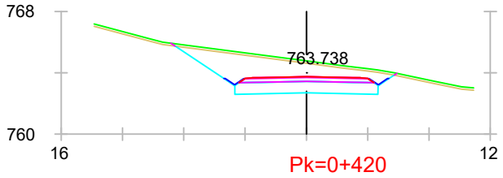

Pk=0+420

S. FIRME = 2.48 m2.
S. VEGETAL = 2.18 m2.
S. REVES CUNETA = 0.15 m2.
S. ZA = 2.10 m2.
S. D TIERRA = 23.08 m2.
S. AC22BASEG = 0.38 m2.
S. SUELO SEL 1 = 6.96 m2.

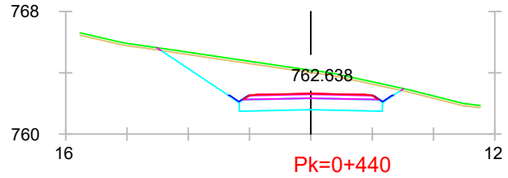

Pk=0+440

S. FIRME = 2.48 m2.
S. VEGETAL = 2.38 m2.
S. REVES CUNETA = 0.15 m2.
S. ZA = 2.10 m2.
S. D TIERRA = 30.28 m2.
S. AC22BASEG = 0.38 m2.
S. SUELO SEL 1 = 6.96 m2.

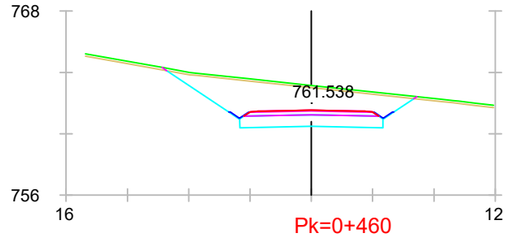

Pk=0+460

S. FIRME = 2.48 m2.
S. VEGETAL = 2.46 m2.
S. REVES CUNETA = 0.15 m2.
S. ZA = 2.11 m2.
S. D TIERRA = 31.42 m2.
S. AC22BASEG = 0.38 m2.
S. SUELO SEL 1 = 6.96 m2.

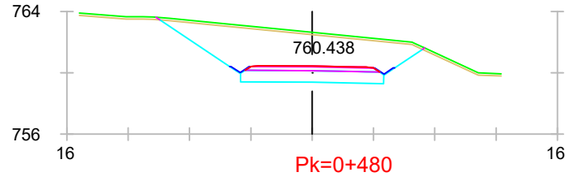

Pk=0+480

S. FIRME = 2.47 m2.
S. VEGETAL = 2.60 m2.
S. REVES CUNETA = 0.15 m2.
S. ZA = 2.10 m2.
S. D TIERRA = 40.08 m2.
S. AC22BASEG = 0.38 m2.
S. SUELO SEL 1 = 6.95 m2.

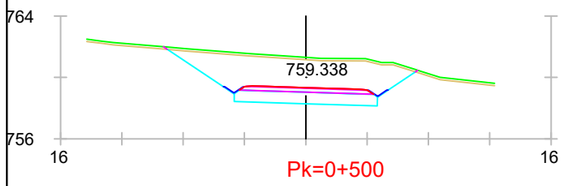

Pk=0+500

S. FIRME = 2.47 m2.
S. VEGETAL = 2.46 m2.
S. REVES CUNETA = 0.15 m2.
S. ZA = 2.09 m2.
S. D TIERRA = 35.58 m2.
S. AC22BASEG = 0.38 m2.
S. SUELO SEL 1 = 6.95 m2.

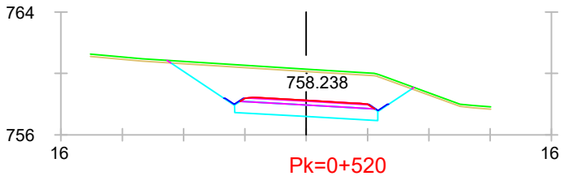

Pk=0+520

S. FIRME = 2.47 m2.
S. VEGETAL = 2.39 m2.
S. REVES CUNETA = 0.15 m2.
S. ZA = 2.09 m2.
S. D TIERRA = 35.23 m2.
S. AC22BASEG = 0.38 m2.
S. SUELO SEL 1 = 6.94 m2.

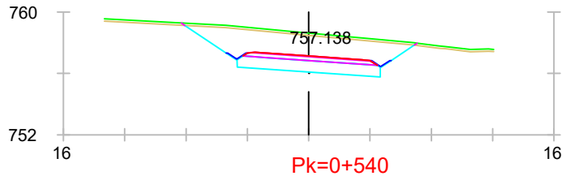

Pk=0+540

S. FIRME = 2.47 m2.
S. VEGETAL = 2.28 m2.
S. REVES CUNETA = 0.15 m2.
S. ZA = 2.10 m2.
S. D TIERRA = 27.79 m2.
S. AC22BASEG = 0.38 m2.
S. SUELO SEL 1 = 6.94 m2.

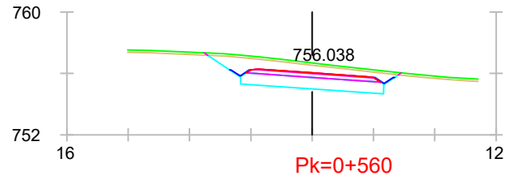

Pk=0+560

S. FIRME = 2.47 m2.
S. VEGETAL = 1.90 m2.
S. REVES CUNETA = 0.15 m2.
S. ZA = 2.09 m2.
S. D TIERRA = 16.19 m2.
S. AC22BASEG = 0.38 m2.
S. SUELO SEL 1 = 6.94 m2.

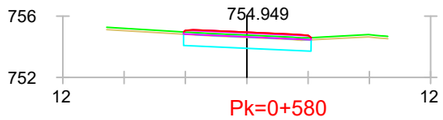

Pk=0+580

S. FIRME = 2.44 m2.
S. ZA = 2.06 m2.
S. D TIERRA = 5.92 m2.
S. AC22BASEG = 0.38 m2.
S. SUELO SEL 1 = 6.25 m2.
S. VEGETAL = 1.25 m2.

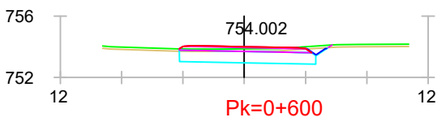

Pk=0+600

S. FIRME = 2.46 m2.
S. VEGETAL = 1.48 m2.
S. REVES CUNETA = 0.08 m2.
S. ZA = 2.09 m2.
S. D TIERRA = 7.23 m2.
S. AC22BASEG = 0.38 m2.
S. SUELO SEL 1 = 6.65 m2.

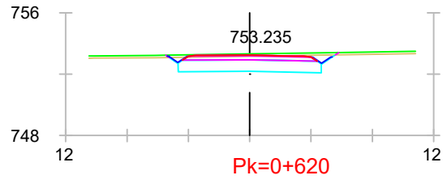

Pk=0+620

S. FIRME = 2.48 m2.
S. VEGETAL = 1.66 m2.
S. REVES CUNETA = 0.15 m2.
S. ZA = 2.10 m2.
S. D TIERRA = 9.85 m2.
S. AC22BASEG = 0.38 m2.
S. SUELO SEL 1 = 6.95 m2.

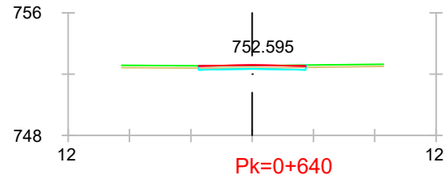

Pk=0+640

S. FIRME = 1.75 m2.
S. ZA = 1.75 m2.
S. D TIERRA = 0.65 m2.
S. TERRAPLEN = 0.01 m2.
S. VEGETAL = 1.06 m2.

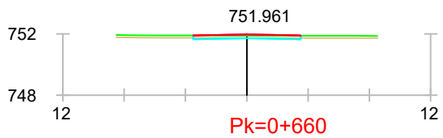

Pk=0+660

S. FIRME = 1.75 m2.
S. D TIERRA = 0.35 m2.
S. VEGETAL = 1.05 m2.
S. ZA = 1.75 m2.

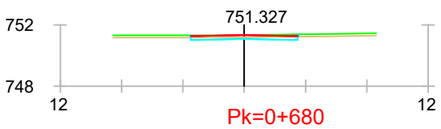

Pk=0+680

S. FIRME = 1.75 m2.
S. ZA = 1.75 m2.
S. D TIERRA = 1.02 m2.
S. TERRAPLEN = 0.02 m2.
S. VEGETAL = 1.08 m2.

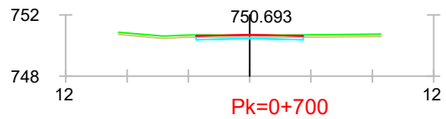

Pk=0+700

S. FIRME = 1.75 m2.
S. ZA = 1.75 m2.
S. D TIERRA = 0.85 m2.
S. TERRAPLEN = 0.02 m2.
S. VEGETAL = 1.07 m2.

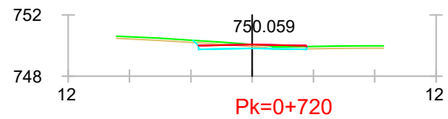

Pk=0+720

S. FIRME = 1.76 m2.
S. ZA = 1.76 m2.
S. D TIERRA = 1.09 m2.
S. TERRAPLEN = 0.03 m2.
S. VEGETAL = 1.11 m2.

CONSEJERÍA DE TRANSPORTES E INFRAESTRUCTURAS Comunidad de Madrid	CONSEJERÍA DE TRANSPORTES E INFRAESTRUCTURAS DIRECCIÓN GENERAL DE CARRETERAS	AUTOR DEL ESTUDIO: ANGEL MOLINA MARTINEZ	CONSULTOR Viarium	ESCALAS H=1: 400 V=1: 400	TITULO DE PROYECTO "MEJORA DE LA CARRETERA M-316 ENTRE CHINCHÓN Y VALDELAGUNA"	FECHA SEPTIEMBRE 2021 FICHERO 0602-01.dwg	DESIGNACIÓN PERFILES TRANSVERSALES ALTERNATIVA 1

Nº PLANO 0602-01