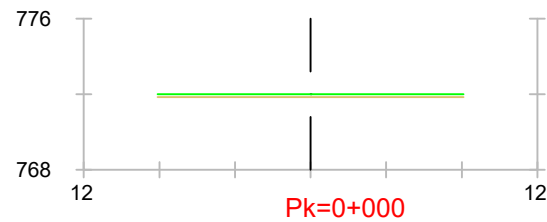
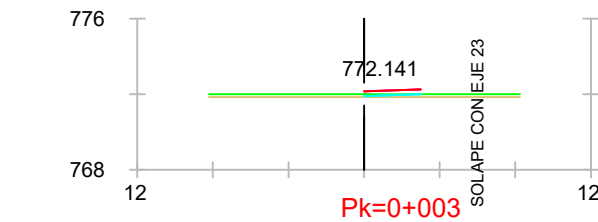


EJE 17

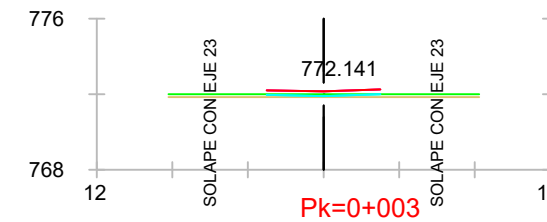


Pk=0+000



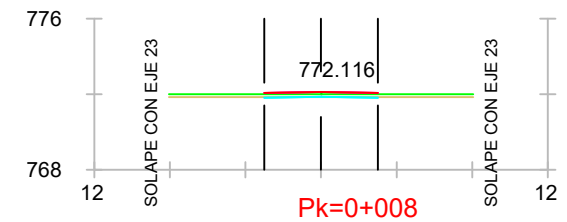
Pk=0+003

S. FIRME = 0.75 m2.
S. TERRAPLEN = 0.27 m2.
S. VEGETAL = 0.45 m2.
S. ZA = 0.75 m2.



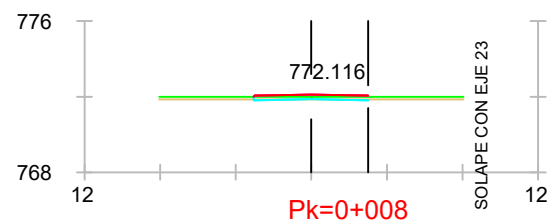
Pk=0+003

S. FIRME = 1.50 m2.
S. TERRAPLEN = 0.49 m2.
S. VEGETAL = 0.90 m2.
S. ZA = 1.50 m2.



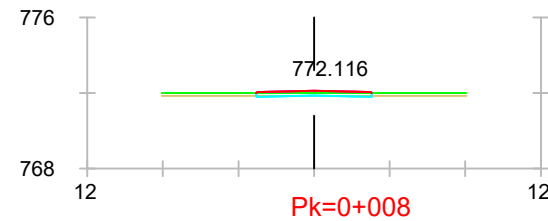
Pk=0+008

S. FIRME = 1.50 m2.
S. D TIERRA = 0.10 m2.
S. TERRAPLEN = 0.01 m2.
S. VEGETAL = 0.90 m2.
S. ZA = 1.50 m2.



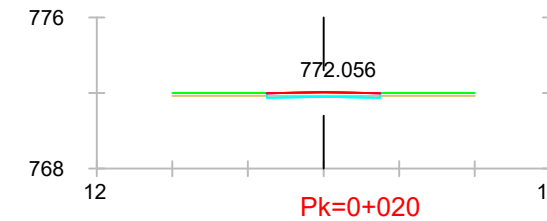
Pk=0+008

S. FIRME = 1.51 m2.
S. D TIERRA = 0.10 m2.
S. TERRAPLEN = 0.01 m2.
S. VEGETAL = 0.91 m2.
S. ZA = 1.51 m2.



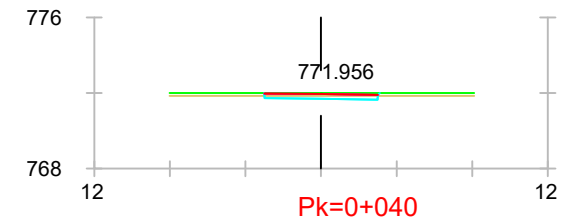
Pk=0+008

S. FIRME = 1.52 m2.
S. D TIERRA = 0.10 m2.
S. TERRAPLEN = 0.01 m2.
S. VEGETAL = 0.92 m2.
S. ZA = 1.52 m2.



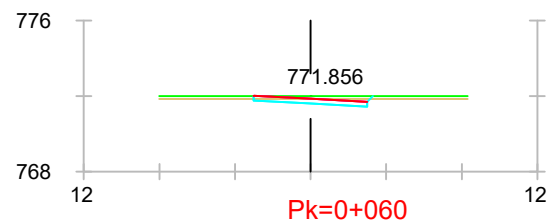
Pk=0+020

S. FIRME = 1.50 m2.
S. D TIERRA = 0.44 m2.
S. TERRAPLEN = 0.00 m2.
S. VEGETAL = 0.90 m2.
S. ZA = 1.50 m2.



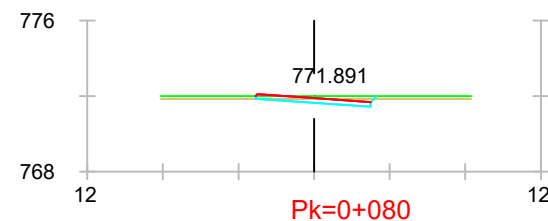
Pk=0+040

S. FIRME = 1.50 m2.
S. D TIERRA = 0.92 m2.
S. TERRAPLEN = 0.01 m2.
S. VEGETAL = 0.92 m2.
S. ZA = 1.50 m2.



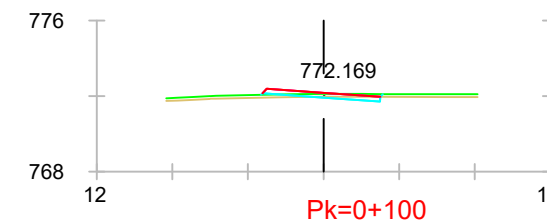
Pk=0+060

S. FIRME = 1.50 m2.
S. D TIERRA = 1.48 m2.
S. TERRAPLEN = 0.01 m2.
S. VEGETAL = 0.95 m2.
S. ZA = 1.50 m2.



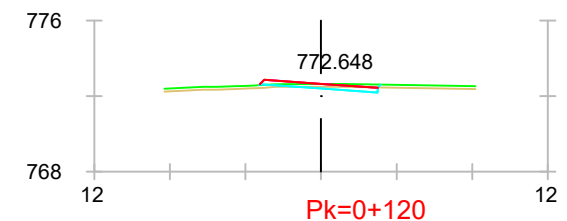
Pk=0+080

S. FIRME = 1.52 m2.
S. D TIERRA = 1.27 m2.
S. TERRAPLEN = 0.01 m2.
S. VEGETAL = 0.96 m2.
S. ZA = 1.52 m2.



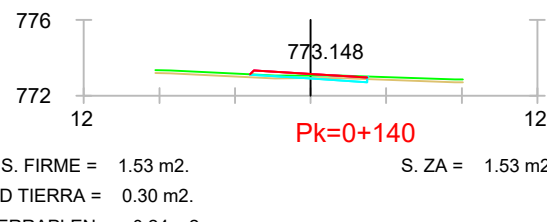
Pk=0+100

S. FIRME = 1.53 m2.
S. D TIERRA = 0.44 m2.
S. TERRAPLEN = 0.33 m2.
S. VEGETAL = 0.97 m2.
S. ZA = 1.53 m2.



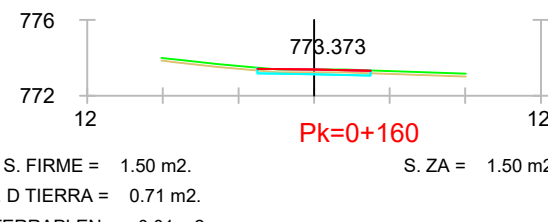
Pk=0+120

S. FIRME = 1.53 m2.
S. D TIERRA = 0.60 m2.
S. TERRAPLEN = 0.19 m2.
S. VEGETAL = 0.97 m2.
S. ZA = 1.53 m2.



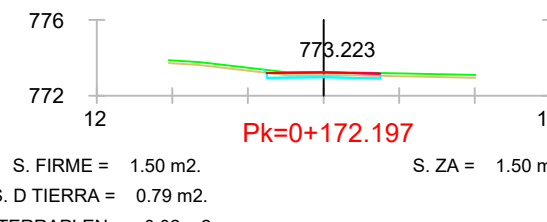
Pk=0+140

S. FIRME = 1.53 m2.
S. D TIERRA = 0.30 m2.
S. TERRAPLEN = 0.24 m2.
S. VEGETAL = 0.94 m2.
S. ZA = 1.53 m2.



Pk=0+160

S. FIRME = 1.50 m2.
S. D TIERRA = 0.71 m2.
S. TERRAPLEN = 0.01 m2.
S. VEGETAL = 0.91 m2.
S. ZA = 1.50 m2.



Pk=0+172.197

S. FIRME = 1.50 m2.
S. D TIERRA = 0.79 m2.
S. TERRAPLEN = 0.02 m2.
S. VEGETAL = 0.93 m2.
S. ZA = 1.50 m2.