EJE 8

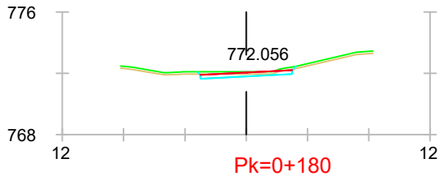

Pk=0+180

S. FIRME = 1.50 m2.
S. D TIERRA = 1.13 m2.
S. ZA = 1.50 m2.
S. TERRAPLEN = 0.03 m2.
S. VEGETAL = 0.97 m2.

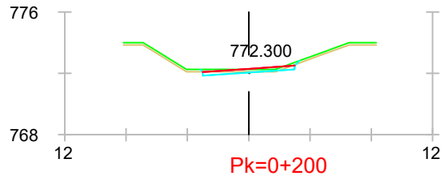

Pk=0+200

S. FIRME = 1.50 m2.
S. D TIERRA = 0.68 m2.
S. ZA = 1.50 m2.
S. TERRAPLEN = 0.06 m2.
S. VEGETAL = 0.97 m2.

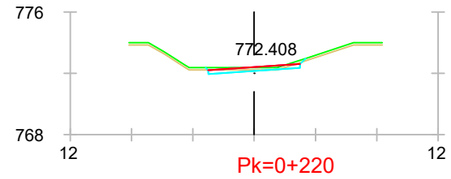

Pk=0+220

S. FIRME = 1.50 m2.
S. D TIERRA = 0.76 m2.
S. ZA = 1.50 m2.
S. TERRAPLEN = 0.04 m2.
S. VEGETAL = 0.98 m2.

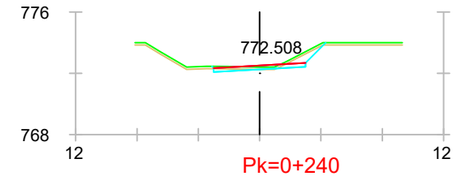

Pk=0+240

S. FIRME = 1.50 m2.
S. D TIERRA = 1.46 m2.
S. ZA = 1.50 m2.
S. TERRAPLEN = 0.05 m2.
S. VEGETAL = 1.12 m2.

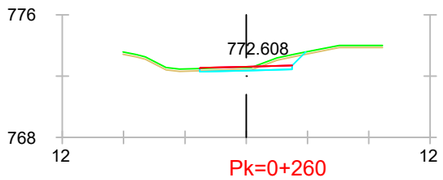

Pk=0+260

S. FIRME = 1.51 m2.
S. D TIERRA = 1.66 m2.
S. ZA = 1.51 m2.
S. TERRAPLEN = 0.01 m2.
S. VEGETAL = 1.04 m2.

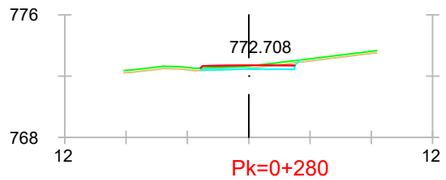

Pk=0+280

S. FIRME = 1.52 m2.
S. D TIERRA = 0.68 m2.
S. ZA = 1.52 m2.
S. TERRAPLEN = 0.06 m2.
S. VEGETAL = 0.97 m2.

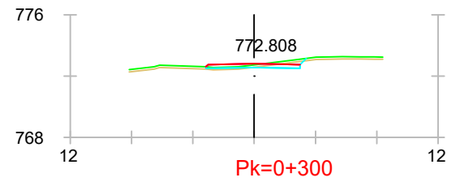

Pk=0+300

S. FIRME = 1.52 m2.
S. D TIERRA = 0.72 m2.
S. ZA = 1.52 m2.
S. TERRAPLEN = 0.24 m2.
S. VEGETAL = 0.98 m2.

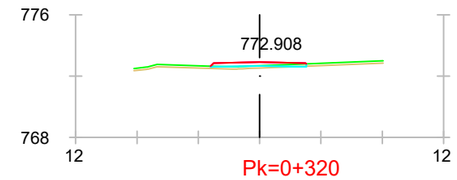

Pk=0+320

S. FIRME = 1.54 m2.
S. D TIERRA = 0.02 m2.
S. ZA = 1.54 m2.
S. TERRAPLEN = 0.61 m2.
S. VEGETAL = 0.94 m2.

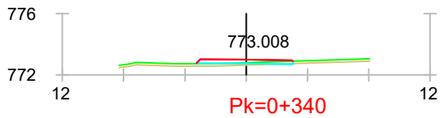

Pk=0+340

S. FIRME = 1.54 m2.
S. D TIERRA = 0.03 m2.
S. ZA = 1.54 m2.
S. TERRAPLEN = 0.64 m2.
S. VEGETAL = 0.95 m2.

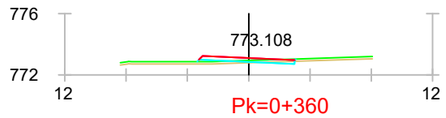

Pk=0+360

S. FIRME = 1.53 m2.
S. D TIERRA = 0.19 m2.
S. ZA = 1.53 m2.
S. TERRAPLEN = 0.64 m2.
S. VEGETAL = 0.97 m2.

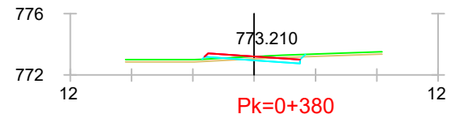

Pk=0+380

S. FIRME = 1.53 m2.
S. D TIERRA = 0.85 m2.
S. ZA = 1.53 m2.
S. TERRAPLEN = 0.42 m2.
S. VEGETAL = 1.01 m2.

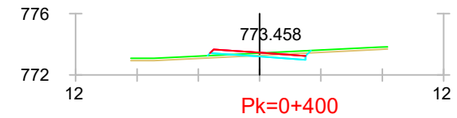

Pk=0+400

S. FIRME = 1.53 m2.
S. D TIERRA = 0.79 m2.
S. ZA = 1.53 m2.
S. TERRAPLEN = 0.46 m2.
S. VEGETAL = 1.01 m2.

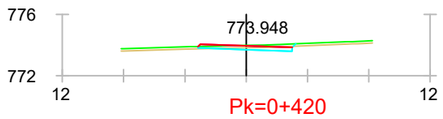

Pk=0+420

S. FIRME = 1.52 m2.
S. D TIERRA = 0.80 m2.
S. ZA = 1.52 m2.
S. TERRAPLEN = 0.04 m2.
S. VEGETAL = 0.96 m2.

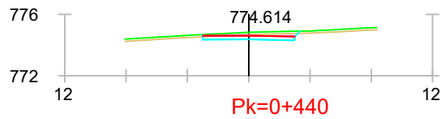

Pk=0+440

S. FIRME = 1.50 m2.
S. D TIERRA = 1.90 m2.
S. ZA = 1.50 m2.
S. TERRAPLEN = 0.02 m2.
S. VEGETAL = 0.96 m2.

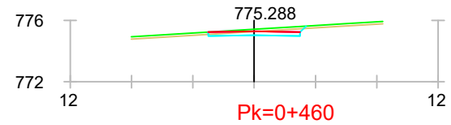

Pk=0+460

S. FIRME = 1.50 m2.
S. D TIERRA = 1.59 m2.
S. ZA = 1.50 m2.
S. TERRAPLEN = 0.01 m2.
S. VEGETAL = 0.96 m2.

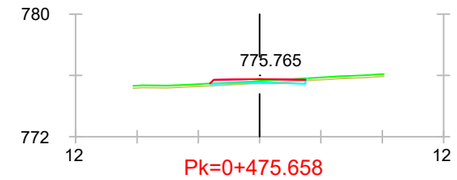

Pk=0+475.658

S. FIRME = 1.53 m2.
S. D TIERRA = 0.26 m2.
S. ZA = 1.53 m2.
S. TERRAPLEN = 0.30 m2.
S. VEGETAL = 0.95 m2.

CONSEJERÍA DE TRANSPORTES E INFRAESTRUCTURAS Comunidad de Madrid	CONSEJERÍA DE TRANSPORTES E INFRAESTRUCTURAS DIRECCIÓN GENERAL DE CARRETERAS	AUTOR DEL ESTUDIO: ANGEL MOLINA MARTINEZ	CONSULTOR Viarium	ESCALAS H=1: 400 V=1: 400	TITULO DE PROYECTO "MEJORA DE LA CARRETERA M-316 ENTRE CHINCHÓN Y VALDELAGUNA"	FECHA SEPTIEMBRE 2021 FICHERO 0602-01.dwg	DESIGNACIÓN PERFILES TRANSVERSALES ALTERNATIVA 1	Nº PLANO 0602-01 Hoja 30 de 73