EJE 1

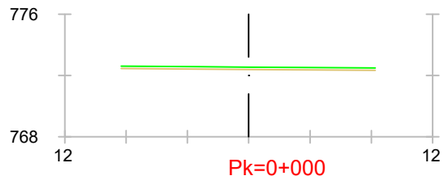

Pk=0+000

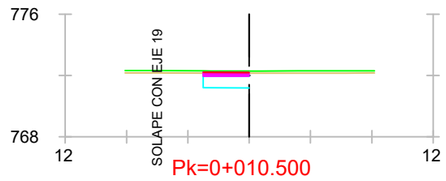

Pk=0+010.500

S. FIRME = 0.75 m2.
S. D TIERRA = 2.85 m2.
S. SUELO SEL 1 = 2.25 m2.
S. VEGETAL = 0.45 m2.
S. ZA = 0.30 m2.
S. AC22BASEG = 0.21 m2.
S. AC22BINS = 0.15 m2.
S. BBTM11B = 0.09 m2.

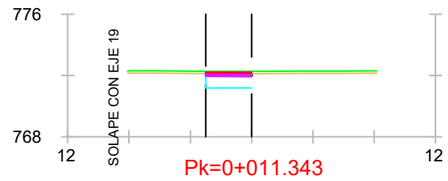

Pk=0+011.343

S. FIRME = 0.75 m2.
S. D TIERRA = 2.81 m2.
S. SUELO SEL 1 = 2.25 m2.
S. VEGETAL = 0.45 m2.
S. ZA = 0.30 m2.
S. AC22BASEG = 0.21 m2.
S. AC22BINS = 0.15 m2.
S. BBTM11B = 0.09 m2.

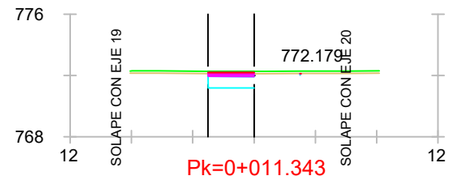

Pk=0+011.343

S. FIRME = 0.75 m2.
S. D TIERRA = 2.81 m2.
S. SUELO SEL 1 = 2.25 m2.
S. VEGETAL = 0.45 m2.
S. ZA = 0.30 m2.
S. AC22BASEG = 0.21 m2.
S. AC22BINS = 0.15 m2.
S. BBTM11B = 0.09 m2.

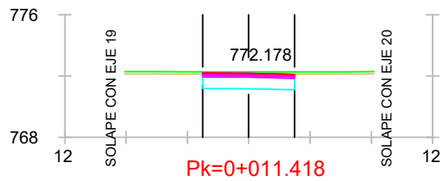

Pk=0+011.418

S. FIRME = 1.50 m2.
S. D TIERRA = 5.74 m2.
S. SUELO SEL 1 = 4.49 m2.
S. VEGETAL = 0.90 m2.
S. ZA = 0.60 m2.
S. AC22BASEG = 0.42 m2.
S. AC22BINS = 0.30 m2.
S. BBTM11B = 0.18 m2.

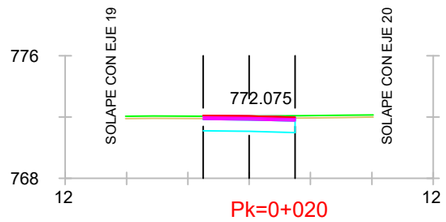

Pk=0+020

S. FIRME = 1.50 m2.
S. D TIERRA = 5.11 m2.
S. SUELO SEL 1 = 4.50 m2.
S. VEGETAL = 0.90 m2.
S. ZA = 0.60 m2.
S. AC22BASEG = 0.42 m2.
S. AC22BINS = 0.30 m2.
S. BBTM11B = 0.18 m2.

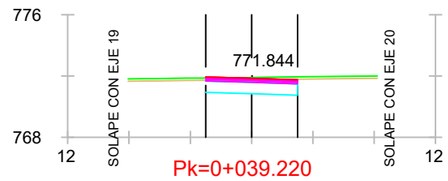

Pk=0+039.220

S. FIRME = 1.50 m2.
S. D TIERRA = 5.50 m2.
S. SUELO SEL 1 = 4.50 m2.
S. VEGETAL = 0.90 m2.
S. ZA = 0.60 m2.
S. AC22BASEG = 0.42 m2.
S. AC22BINS = 0.30 m2.
S. BBTM11B = 0.18 m2.

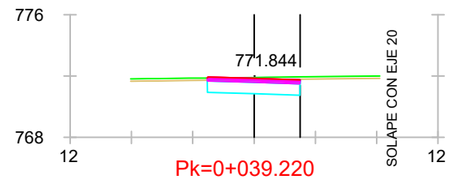

Pk=0+039.220

S. FIRME = 1.51 m2.
S. D TIERRA = 5.54 m2.
S. SUELO SEL 1 = 4.54 m2.
S. VEGETAL = 0.91 m2.
S. ZA = 0.60 m2.
S. AC22BASEG = 0.42 m2.
S. AC22BINS = 0.30 m2.
S. BBTM11B = 0.18 m2.

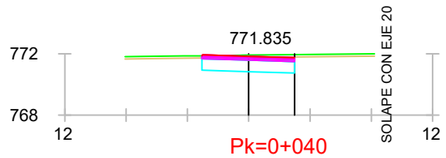

Pk=0+040

S. FIRME = 1.51 m2.
S. D TIERRA = 5.56 m2.
S. SUELO SEL 1 = 4.54 m2.
S. VEGETAL = 0.91 m2.
S. ZA = 0.60 m2.
S. AC22BASEG = 0.42 m2.
S. AC22BINS = 0.30 m2.
S. BBTM11B = 0.18 m2.

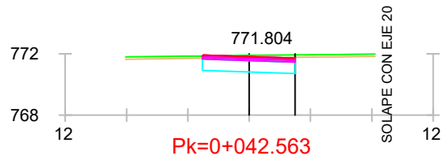

Pk=0+042.563

S. FIRME = 1.51 m2.
S. D TIERRA = 5.62 m2.
S. SUELO SEL 1 = 4.53 m2.
S. VEGETAL = 0.91 m2.
S. ZA = 0.60 m2.
S. AC22BASEG = 0.42 m2.
S. AC22BINS = 0.30 m2.
S. BBTM11B = 0.18 m2.

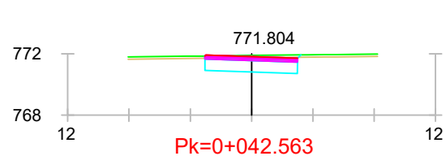

Pk=0+042.563

S. FIRME = 1.51 m2.
S. D TIERRA = 5.63 m2.
S. SUELO SEL 1 = 4.53 m2.
S. TERRAPLEN = 0.01 m2.
S. VEGETAL = 0.94 m2.
S. ZA = 0.60 m2.
S. AC22BASEG = 0.42 m2.
S. AC22BINS = 0.30 m2.
S. BBTM11B = 0.18 m2.

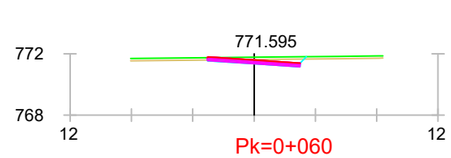

Pk=0+060

S. FIRME = 1.51 m2.
S. D TIERRA = 1.70 m2.
S. TERRAPLEN = 0.01 m2.
S. VEGETAL = 0.97 m2.
S. ZA = 0.60 m2.
S. AC22BASEG = 0.42 m2.
S. AC22BINS = 0.30 m2.
S. BBTM11B = 0.18 m2.

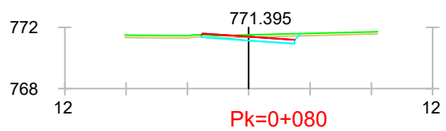

Pk=0+080

S. FIRME = 1.52 m2.
S. D TIERRA = 1.35 m2.
S. TERRAPLEN = 0.01 m2.
S. VEGETAL = 0.97 m2.
S. ZA = 1.52 m2.

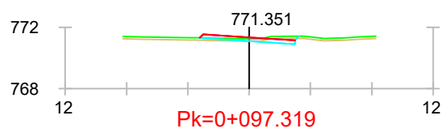

Pk=0+097.319

S. FIRME = 1.53 m2.
S. D TIERRA = 0.64 m2.
S. TERRAPLEN = 0.23 m2.
S. VEGETAL = 0.97 m2.
S. ZA = 1.53 m2.

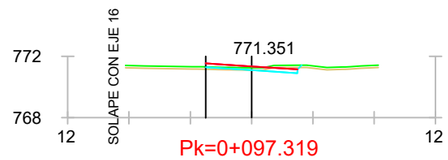

Pk=0+097.319

S. FIRME = 1.50 m2.
S. D TIERRA = 0.64 m2.
S. TERRAPLEN = 0.20 m2.
S. VEGETAL = 0.94 m2.
S. ZA = 1.50 m2.

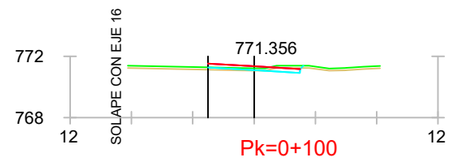

Pk=0+100

S. FIRME = 1.50 m2.
S. D TIERRA = 0.52 m2.
S. TERRAPLEN = 0.29 m2.
S. VEGETAL = 0.93 m2.
S. ZA = 1.50 m2.

CONSEJERÍA DE TRANSPORTES E INFRAESTRUCTURAS Comunidad de Madrid	CONSEJERÍA DE TRANSPORTES E INFRAESTRUCTURAS DIRECCIÓN GENERAL DE CARRETERAS	AUTOR DEL ESTUDIO: ANGEL MOLINA MARTINEZ	CONSULTOR Viarium	ESCALAS H=1: 400 V=1: 400	TITULO DE PROYECTO "MEJORA DE LA CARRETERA M-316 ENTRE CHINCHÓN Y VALDELAGUNA"	FECHA SEPTIEMBRE 2021 FICHERO 0602-01.dwg	DESIGNACIÓN PERFILES TRANSVERSALES ALTERNATIVA 1	Nº PLANO 0602-01 Hoja 24 de 73