EJE 1

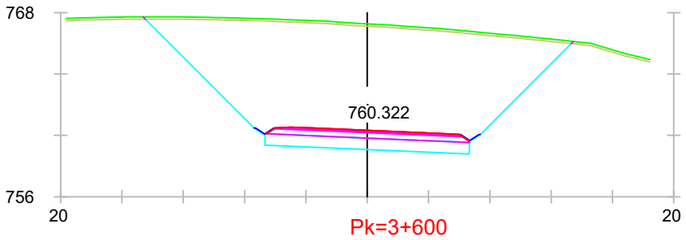

Pk=3+600

S. FIRME = 6.26 m2. S. VEGETAL = 4.19 m2.
S. REVES CUNETA = 0.15 m2. S. ZA = 4.49 m2.
S. D TIERRA = 161.31 m2. S. AC22BASEG = 0.85 m2.
S. SUELO SEL 1 = 10.00 m2. S. AC22BINS = 0.58 m2.
S. BBTM11B = 0.33 m2.

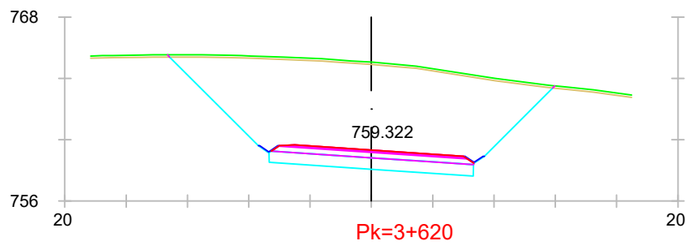

Pk=3+620

S. FIRME = 6.24 m2. S. VEGETAL = 3.77 m2.
S. REVES CUNETA = 0.15 m2. S. ZA = 4.48 m2.
S. D TIERRA = 125.82 m2. S. AC22BASEG = 0.85 m2.
S. SUELO SEL 1 = 9.99 m2. S. AC22BINS = 0.58 m2.
S. BBTM11B = 0.33 m2.

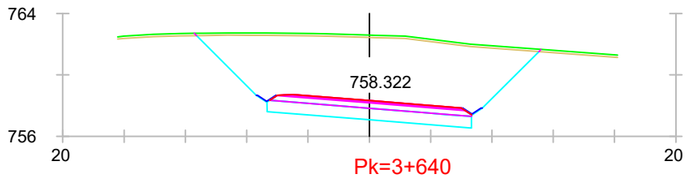

Pk=3+640

S. FIRME = 6.23 m2. S. VEGETAL = 3.37 m2.
S. REVES CUNETA = 0.15 m2. S. ZA = 4.48 m2.
S. D TIERRA = 91.51 m2. S. AC22BASEG = 0.84 m2.
S. SUELO SEL 1 = 9.99 m2. S. AC22BINS = 0.58 m2.
S. BBTM11B = 0.33 m2.

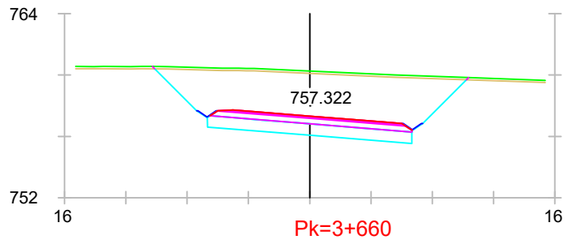

Pk=3+660

S. FIRME = 6.23 m2. S. VEGETAL = 3.07 m2.
S. REVES CUNETA = 0.15 m2. S. ZA = 4.48 m2.
S. D TIERRA = 65.85 m2. S. AC22BASEG = 0.84 m2.
S. SUELO SEL 1 = 9.99 m2. S. AC22BINS = 0.58 m2.
S. BBTM11B = 0.33 m2.

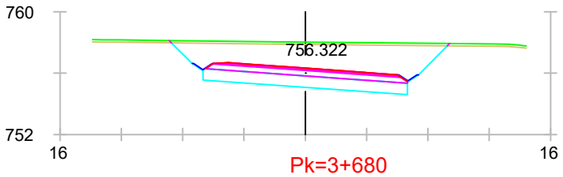

Pk=3+680

S. FIRME = 6.24 m2. S. VEGETAL = 2.72 m2.
S. REVES CUNETA = 0.15 m2. S. ZA = 4.48 m2.
S. D TIERRA = 42.76 m2. S. AC22BASEG = 0.85 m2.
S. SUELO SEL 1 = 9.99 m2. S. AC22BINS = 0.58 m2.
S. BBTM11B = 0.33 m2.

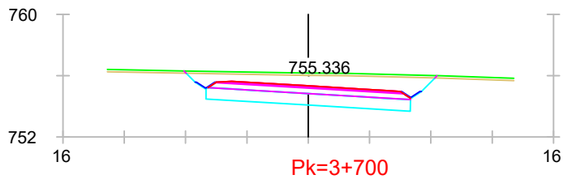

Pk=3+700

S. FIRME = 6.25 m2. S. VEGETAL = 2.46 m2.
S. REVES CUNETA = 0.15 m2. S. ZA = 4.48 m2.
S. D TIERRA = 27.85 m2. S. AC22BASEG = 0.85 m2.
S. SUELO SEL 1 = 9.99 m2. S. AC22BINS = 0.58 m2.
S. BBTM11B = 0.34 m2.

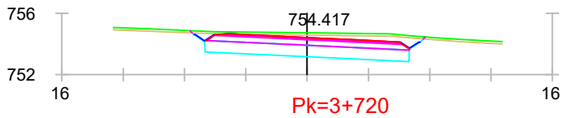

Pk=3+720

S. FIRME = 6.26 m2. S. VEGETAL = 2.28 m2.
S. REVES CUNETA = 0.15 m2. S. ZA = 4.49 m2.
S. D TIERRA = 19.33 m2. S. AC22BASEG = 0.85 m2.
S. SUELO SEL 1 = 9.99 m2. S. AC22BINS = 0.58 m2.
S. BBTM11B = 0.33 m2.

CONSEJERÍA DE TRANSPORTES E INFRAESTRUCTURAS Comunidad de Madrid	CONSEJERÍA DE TRANSPORTES E INFRAESTRUCTURAS DIRECCIÓN GENERAL DE CARRETERAS	AUTOR DEL ESTUDIO: ANGEL MOLINA MARTINEZ	CONSULTOR Viarium	ESCALAS H=1:400 V=1:400	TITULO DE PROYECTO "MEJORA DE LA CARRETERA M-316 ENTRE CHINCHÓN Y VALDELAGUNA"	FECHA SEPTIEMBRE 2021 FICHERO 0602-01.dwg	DESIGNACIÓN PERFILES TRANSVERSALES ALTERNATIVA 1	Nº PLANO 0602-01 Hoja 15 de 73