EJE 1

INICIO GLORIETA

FINAL GLORIETA

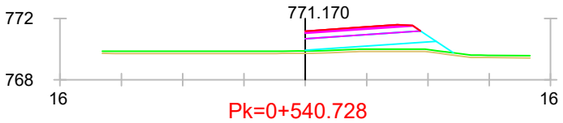

Pk=0+540.728

S. FIRME = 3.54 m2. S. ZA = 2.55 m2.
S. SUELO SEL 1 = 6.02 m2. S. AC22BASEG = 0.48 m2.
S. TERRAPLEN = 3.96 m2. S. AC22BINS = 0.32 m2.
S. VEGETAL = 1.45 m2. S. BBTM11B = 0.18 m2.

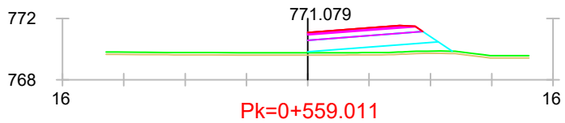

Pk=0+559.011

S. FIRME = 3.53 m2. S. ZA = 2.54 m2.
S. SUELO SEL 1 = 6.01 m2. S. AC22BASEG = 0.48 m2.
S. TERRAPLEN = 4.71 m2. S. AC22BINS = 0.32 m2.
S. VEGETAL = 1.41 m2. S. BBTM11B = 0.18 m2.

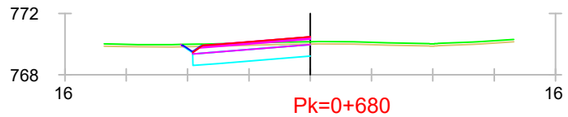

Pk=0+680

S. FIRME = 3.70 m2. S. VEGETAL = 1.25 m2.
S. REVES CUNETA = 0.08 m2. S. ZA = 2.63 m2.
S. D TIERRA = 7.89 m2. S. AC22BASEG = 0.50 m2.
S. SUELO SEL 1 = 5.75 m2. S. AC22BINS = 0.35 m2.
S. BBTM11B = 0.21 m2.

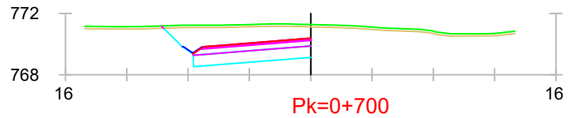

Pk=0+700

S. FIRME = 3.70 m2. S. VEGETAL = 1.45 m2.
S. REVES CUNETA = 0.08 m2. S. ZA = 2.63 m2.
S. D TIERRA = 19.43 m2. S. AC22BASEG = 0.50 m2.
S. SUELO SEL 1 = 5.75 m2. S. AC22BINS = 0.35 m2.
S. BBTM11B = 0.21 m2.

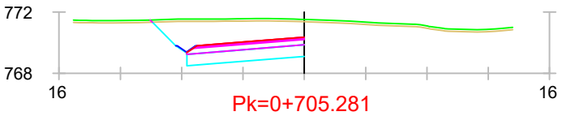

Pk=0+705.281

S. FIRME = 3.70 m2. S. VEGETAL = 1.50 m2.
S. REVES CUNETA = 0.08 m2. S. ZA = 2.63 m2.
S. D TIERRA = 22.45 m2. S. AC22BASEG = 0.50 m2.
S. SUELO SEL 1 = 5.75 m2. S. AC22BINS = 0.35 m2.
S. BBTM11B = 0.21 m2.

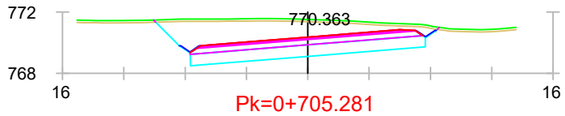

Pk=0+705.281

S. FIRME = 7.23 m2. S. VEGETAL = 2.78 m2.
S. REVES CUNETA = 0.15 m2. S. ZA = 5.18 m2.
S. D TIERRA = 36.40 m2. S. AC22BASEG = 0.98 m2.
S. SUELO SEL 1 = 11.49 m2. S. AC22BINS = 0.68 m2.
S. BBTM11B = 0.40 m2.

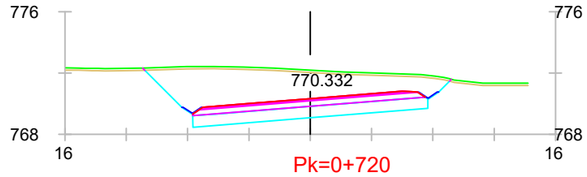

Pk=0+720

S. FIRME = 7.23 m2. S. VEGETAL = 3.00 m2.
S. REVES CUNETA = 0.15 m2. S. ZA = 5.18 m2.
S. D TIERRA = 51.36 m2. S. AC22BASEG = 0.98 m2.
S. SUELO SEL 1 = 11.49 m2. S. AC22BINS = 0.68 m2.
S. BBTM11B = 0.39 m2.

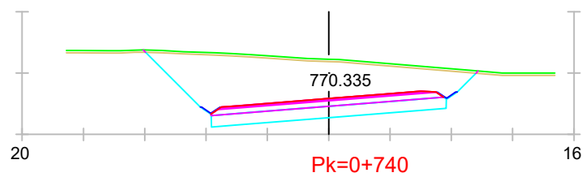

Pk=0+740

S. FIRME = 7.23 m2. S. VEGETAL = 3.26 m2.
S. REVES CUNETA = 0.15 m2. S. ZA = 5.17 m2.
S. D TIERRA = 66.35 m2. S. AC22BASEG = 0.98 m2.
S. SUELO SEL 1 = 11.49 m2. S. AC22BINS = 0.68 m2.
S. BBTM11B = 0.40 m2.

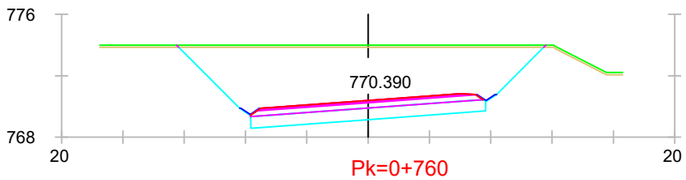

Pk=0+760

S. FIRME = 7.24 m2. S. VEGETAL = 3.59 m2.
S. REVES CUNETA = 0.15 m2. S. ZA = 5.18 m2.
S. D TIERRA = 90.19 m2. S. AC22BASEG = 0.99 m2.
S. SUELO SEL 1 = 11.49 m2. S. AC22BINS = 0.68 m2.
S. BBTM11B = 0.39 m2.

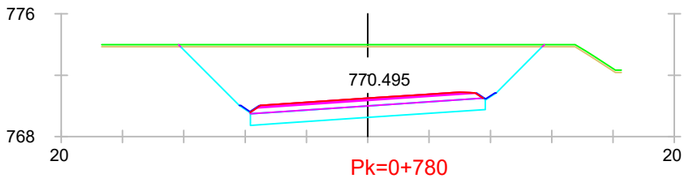

Pk=0+780

S. FIRME = 7.24 m2. S. VEGETAL = 3.56 m2.
S. REVES CUNETA = 0.15 m2. S. ZA = 5.18 m2.
S. D TIERRA = 87.63 m2. S. AC22BASEG = 0.99 m2.
S. SUELO SEL 1 = 11.49 m2. S. AC22BINS = 0.68 m2.
S. BBTM11B = 0.39 m2.

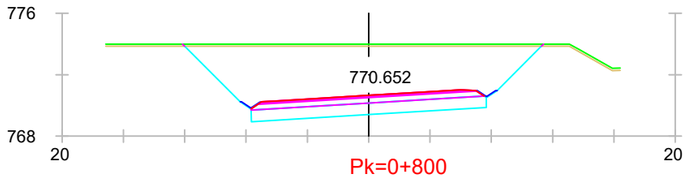

Pk=0+800

S. FIRME = 7.25 m2. S. VEGETAL = 3.51 m2.
S. REVES CUNETA = 0.15 m2. S. ZA = 5.18 m2.
S. D TIERRA = 83.90 m2. S. AC22BASEG = 0.99 m2.
S. SUELO SEL 1 = 11.49 m2. S. AC22BINS = 0.68 m2.
S. BBTM11B = 0.39 m2.

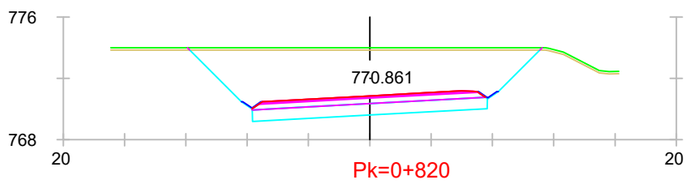

Pk=0+820

S. FIRME = 7.25 m2. S. VEGETAL = 3.45 m2.
S. REVES CUNETA = 0.15 m2. S. ZA = 5.19 m2.
S. D TIERRA = 79.04 m2. S. AC22BASEG = 0.99 m2.
S. SUELO SEL 1 = 11.49 m2. S. AC22BINS = 0.68 m2.
S. BBTM11B = 0.40 m2.

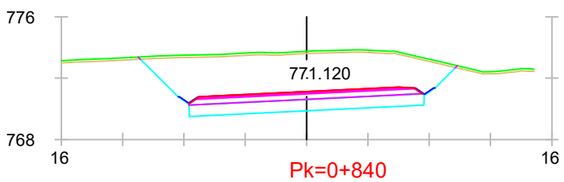

Pk=0+840

S. FIRME = 7.26 m2. S. VEGETAL = 3.10 m2.
S. REVES CUNETA = 0.15 m2. S. ZA = 5.19 m2.
S. D TIERRA = 63.76 m2. S. AC22BASEG = 0.99 m2.
S. SUELO SEL 1 = 11.49 m2. S. AC22BINS = 0.68 m2.
S. BBTM11B = 0.40 m2.

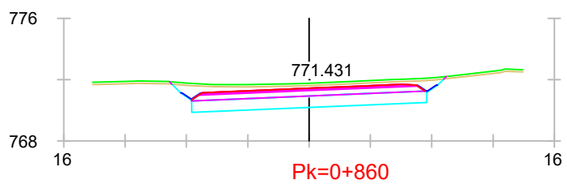

Pk=0+860

S. FIRME = 7.26 m2. S. VEGETAL = 2.69 m2.
S. REVES CUNETA = 0.15 m2. S. ZA = 5.19 m2.
S. D TIERRA = 23.87 m2. S. AC22BASEG = 0.99 m2.
S. SUELO SEL 1 = 11.50 m2. S. AC22BINS = 0.68 m2.
S. BBTM11B = 0.39 m2.

CONSEJERÍA DE TRANSPORTES E INFRAESTRUCTURAS Comunidad de Madrid	CONSEJERÍA DE TRANSPORTES E INFRAESTRUCTURAS DIRECCIÓN GENERAL DE CARRETERAS	AUTOR DEL ESTUDIO: ANGEL MOLINA MARTINEZ	CONSULTOR Viarium	ESCALAS H=1: 400 V=1: 400	TITULO DE PROYECTO "MEJORA DE LA CARRETERA M-316 ENTRE CHINCHÓN Y VALDELAGUNA"	FECHA SEPTIEMBRE 2021 FICHERO 0602-01.dwg	DESIGNACIÓN PERFILES TRANSVERSALES ALTERNATIVA 1	Nº PLANO 0602-01 Hoja 4 de 73